

Fig. 1.
Raibler-Plattenkalk in de Brembo bij Olmo.



Fig. 2.
Breccieuse dolomiet uit de Onder-Hauptdolomiet.



Fig. 3.
Corna Pizzadella.



Fig. 1.
Terras van Piazzolo.



Fig. 2.
Ontsluiting in het terras van Piazzolo.

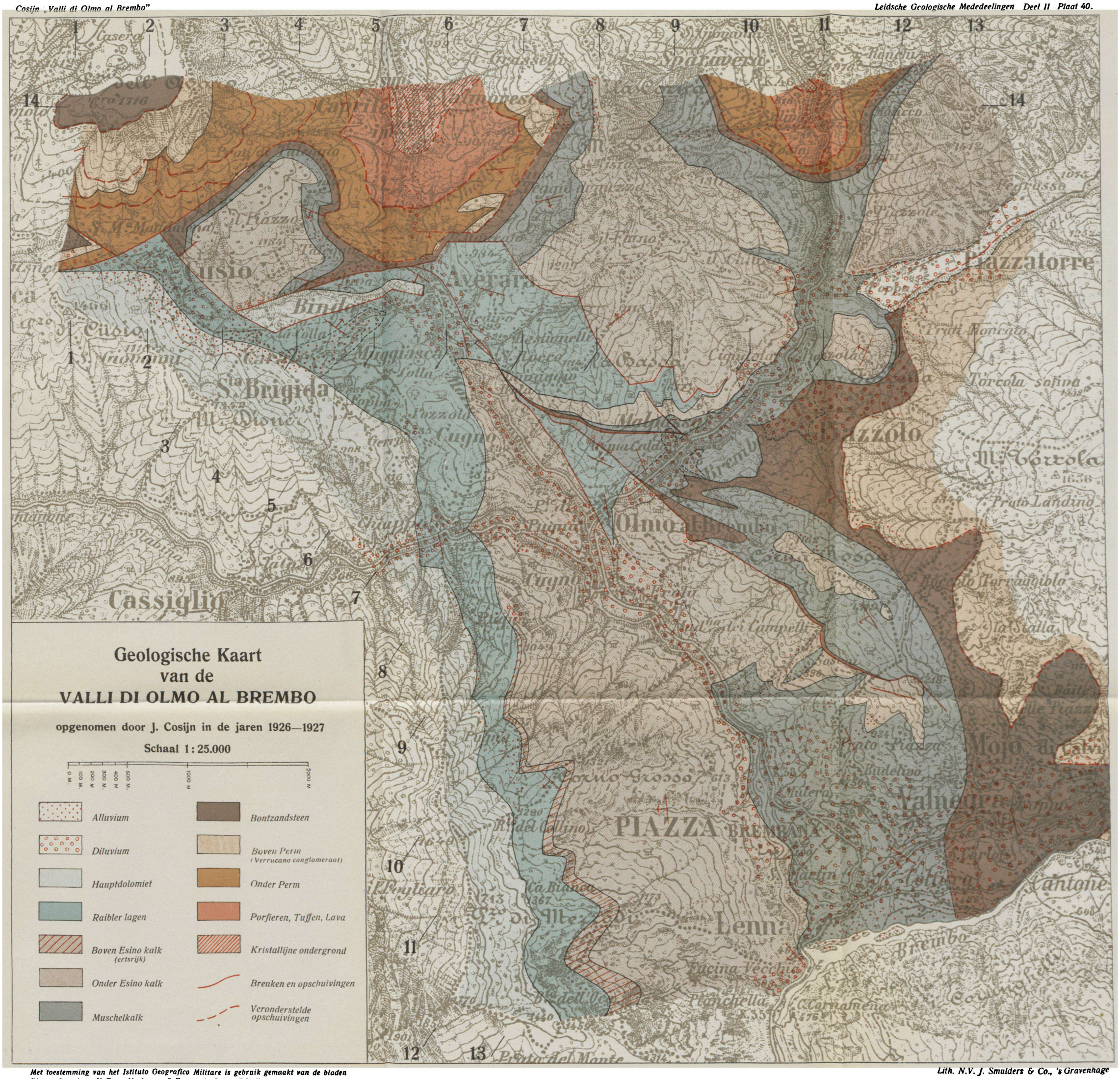

Met toestemming van het Istituto Geografico Militare is gebruik gemaakt van de bladen Piazza Brembana N. E. en Morbegno S. E. van de Carta d' Italia.

Lith. N.V. J. Smulders & Co., 's Gravenhage

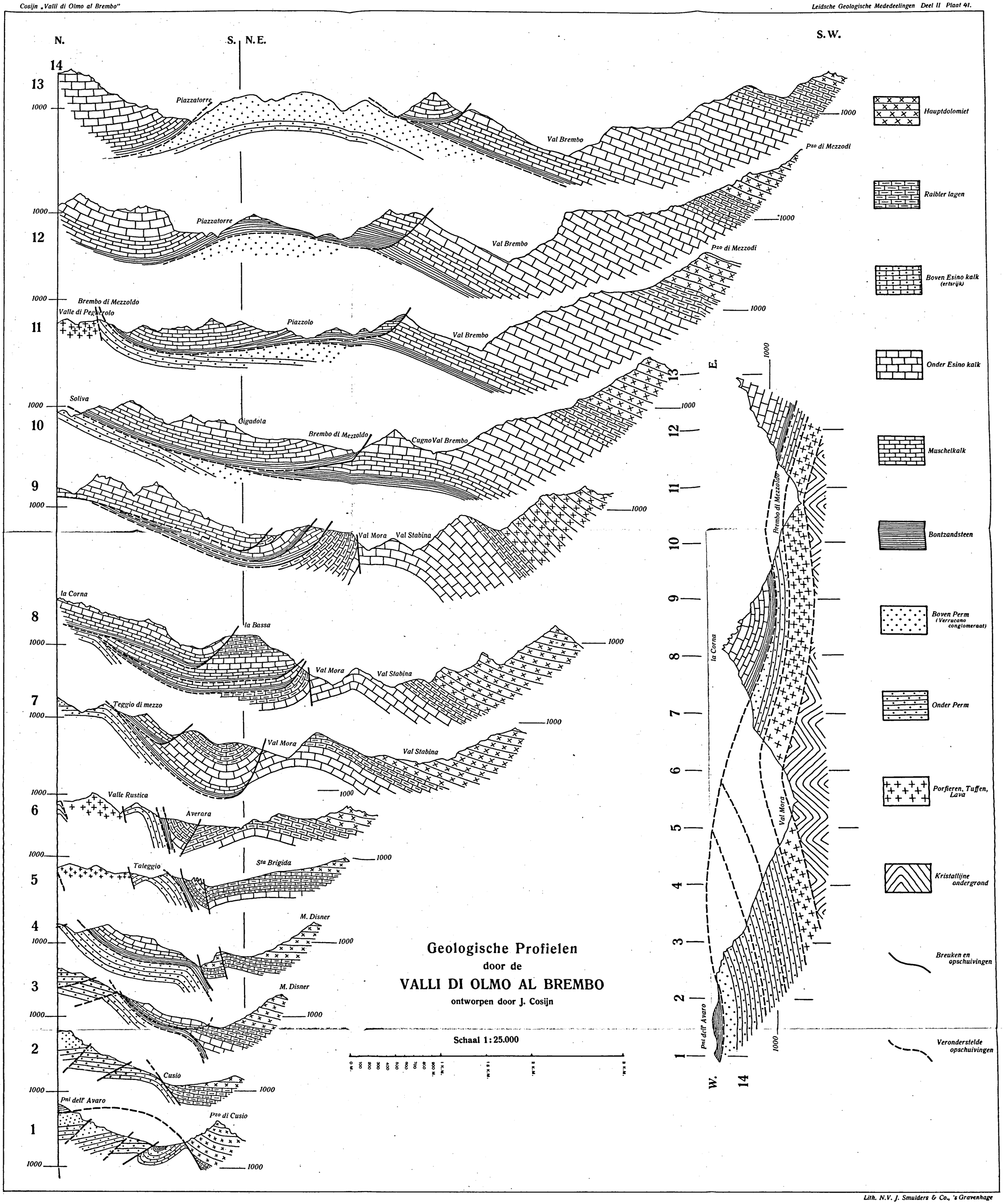

Geologische Profielen
door de
VALLI DI OLMO AL BREMBO
ontworpen door J. Cosijn

Lith. N.V. J. Smulders & Co., 's Gravenhage